

APPENDIX 25-6

CONSTRUCTION ACCESS ROUTES

## Watkins Glen Site – Construction Access Routes

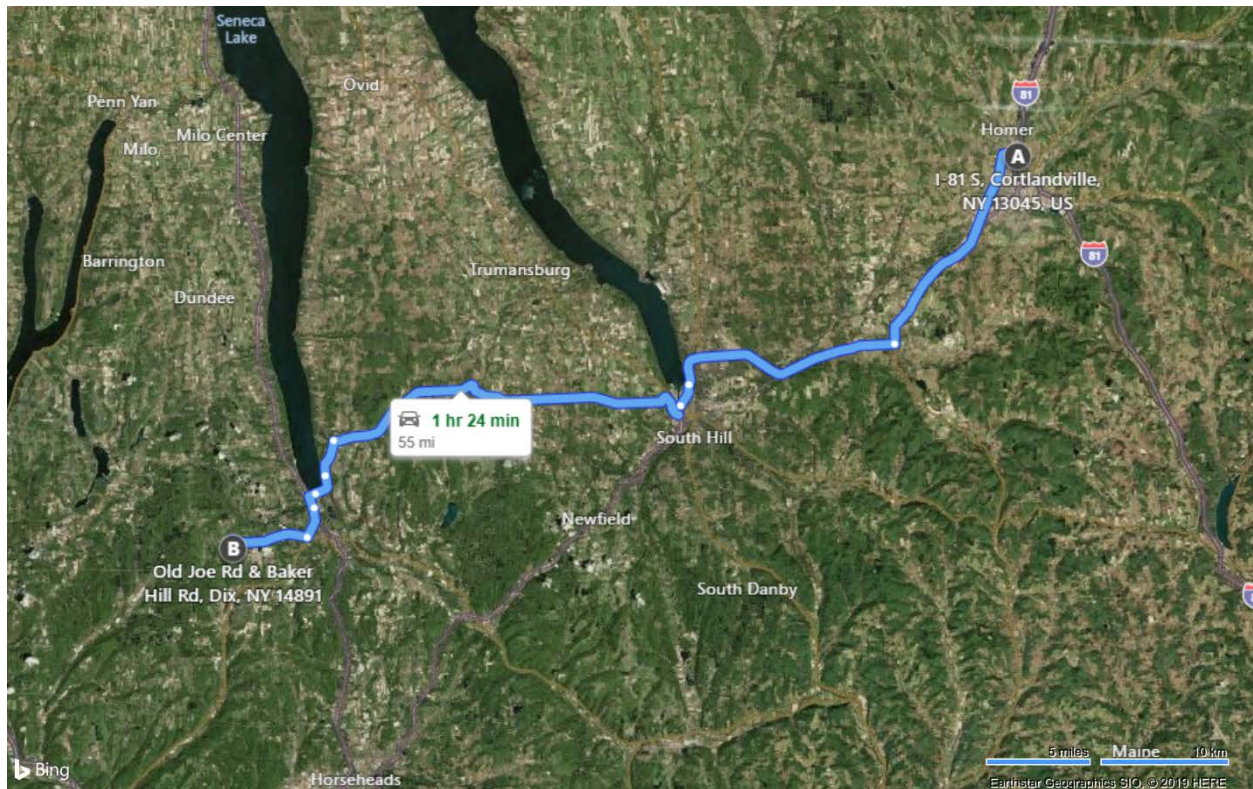
### Route 1:

From northeast: I-81 S, Exit 12 (Cortlandville, NY)

To: Watkins Glen Site (Old Joe Road and Baker Hill Road)

Distance: 55 miles

Time: 1 hours, 24 minutes



### Directions:

1. On I-81 S, take Exit 12
2. Turn left onto RT-281
3. Road name changes to RT-13
4. Turn right onto RT-13 / W Main Street
5. Keep straight onto RT-34 S / RT-13 S
6. Bear right onto RT-34 S / RT-13 S / N Fulton Street toward RT-13 South / RT-34 South
7. Keep straight onto RT-13 S / RT-96 S / RT-34 S / N Fulton Street
8. Turn right onto RT-79 E / W State Street
9. Turn left to stay on RT-79
10. Keep left to stay on RT-79 / Willow Street

11. Keep straight onto RT-414
12. Road name changes to SR-414 / E 4<sup>th</sup> Street
13. Road name changes to RT-414 / E 4<sup>th</sup> Street
14. Turn left onto RT-14 / RT-414 / N Franklin Street
15. Turn right onto RT-414
16. Turn right onto CR-16
17. Turn left onto Baker Hill Road
18. Arrive at intersection of Old Joe Road and Baker Hill Road

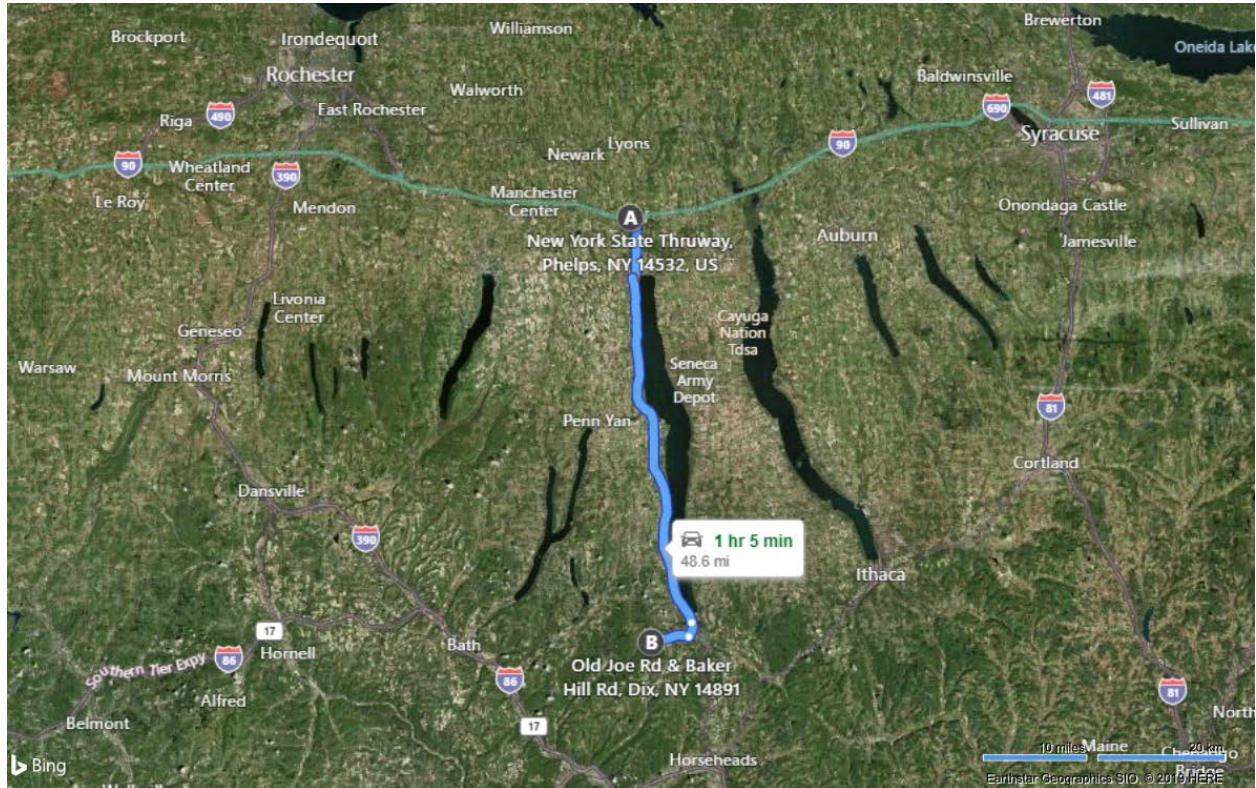
## Route 2:

From north: I-90 E, Exit 42 (Phelps, NY)

To: Watkins Glen Site (Old Joe Road and Baker Hill Road)

Distance: 49 miles

Time: 1 hour, 5 minutes



## Directions:

1. On I-90 E, at Exit 42, take ramp right for RT-14 South toward Clifton Springs / Geneva
2. Bear right onto RT-14
3. Turn right onto RT-414
4. Turn right onto CR-16
5. Turn left onto Baker Hill Road
6. Arrive at intersection of Old Joe Road and Baker Hill Road



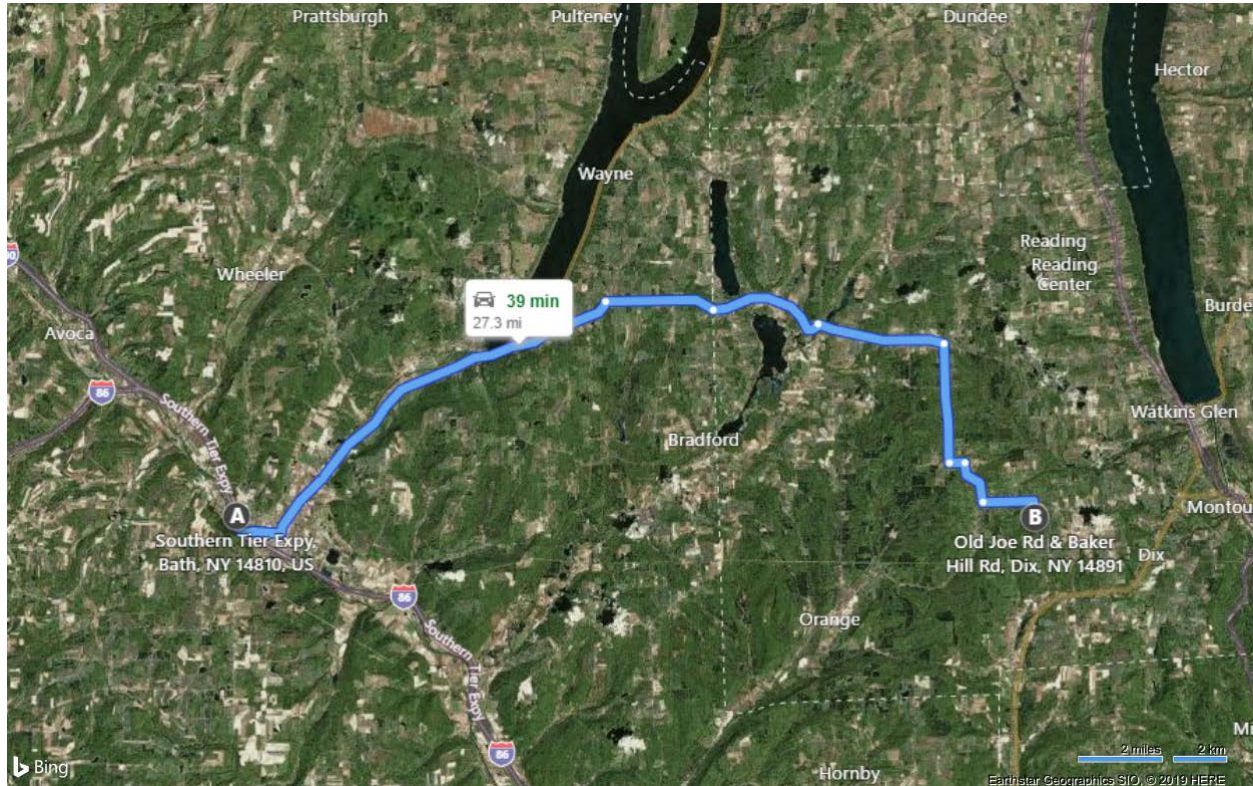
### Route 3:

From northwest: I-86 E, Exit 38 (Bath, NY)

To: Watkins Glen Site (Old Joe Road and Baker Hill Road)

Distance: 27 miles

Time: 39 minutes



### Directions:

1. On I-86 E, at Exit 38, take ramp right for RT-54 toward Bath / Hammondsport / Hospital
2. At Exit 38, take ramp right for RT-54 toward Bath / Hammondsport / Hospital
3. Turn left onto RT-54 / W Washington Street
4. Keep left onto RT-54 / RT-415 / W Washington Street
5. Turn left onto RT-54
6. Keep right onto CR-87
7. Turn right onto Birdseye Hollow Road / CR-114
8. Road name changes to CR-23
9. Keep right to stay on CR-23
10. Turn right onto RT-226 / CR-23
11. Turn left to stay on Mud Lake Road / CR-23
12. Turn right onto CR-21

13. Turn left to stay on CR-21
14. Turn right to stay on CR-21
15. Turn left onto CR-16
16. Turn right onto Baker Hill Road
17. Arrive at intersection of Old Joe Road and Baker Hill Road

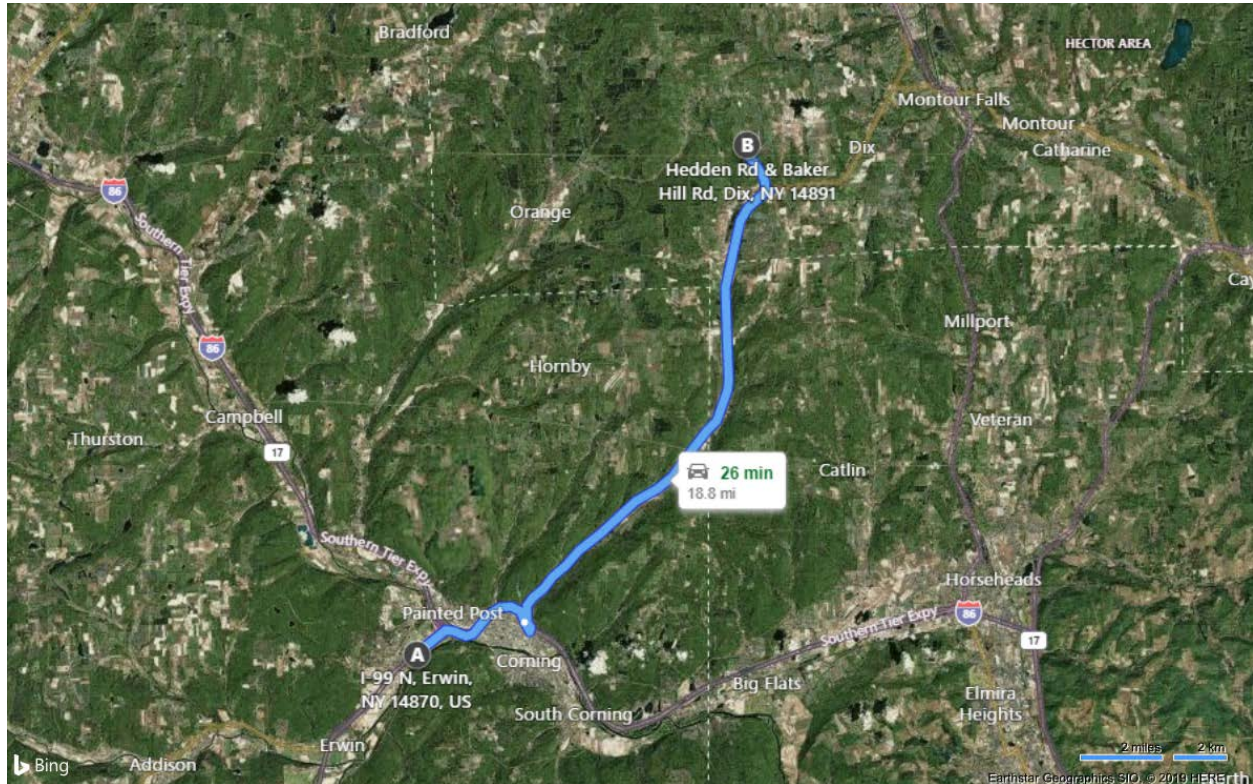
#### Route 4:

From south: I-99 N, Exit 13A-B (Erwin, NY)

To: Watkins Glen Site (Hedden Road and Baker Hill Road)

Distance: 19 miles

Time: 26 minutes



#### Directions:

1. On I-99 N / US-15 N, at Exit 13A-B, take ramp right for I-86 East / RT-17 East toward Binghamton / Corning
2. At Exit 46, take ramp right for RT-414 toward Corning / Museum of Glass / Watkins Glen
3. Turn left onto RT-414
4. Turn left onto Cooley Road
5. Turn right onto Baker Hill Road
6. Arrive at intersection of Hadden Road and Baker Hill Road



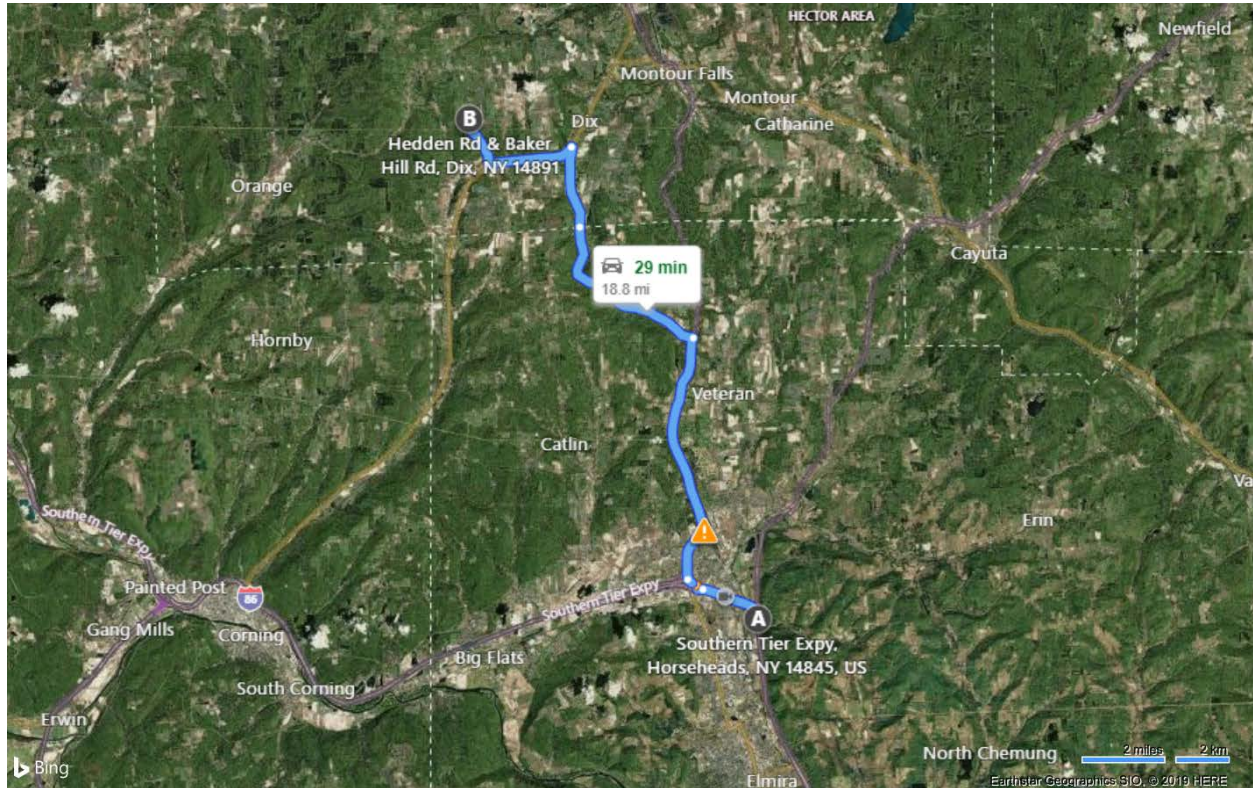
## Route 5:

From southeast: I-86 W / RT-17 W, Exit 54 (Horseheads, NY)

To: Watkins Glen Site (Hedden Road and Baker Hill Road)

Distance: 19 miles

Time: 29 minutes



## Directions:

1. Depart north on I-86 W / RT-17 W / Southern Tier Expressway
2. At Exit 52A, take ramp right for CR-64 toward Watkins Glen
3. Bear left onto CR-64 W
4. Bear right onto RT-14 N / Corning Road
5. Turn left onto Johnson Hollow Road / CR-12
6. Road name changes to CR-18
7. Bear left onto RT-414
8. Turn right onto Cooley Road
9. Turn right onto Baker Hill Road
10. Arrive at intersection of Hedden Road and Baker Hill Road