

 Project Area
 2-Mile Study Area




MAP LOCATION



SEISMIC HAZARDS
WATKINS GLEN
SOLAR ENERGY CENTER, LLC
TOWN OF DIX, NY

FIGURE 21-4 | OCTOBER 2020

Map Produced by 

Data: USGS, 2014
 Base Map: Esri and its contributors

