




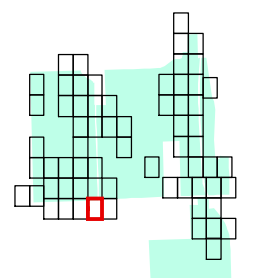










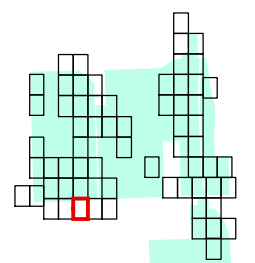











<ul style="list-style-type: none">  Project Area  500-Ft Buffer Around Project Area and LOD  Delineated Wetland 	<div style="text-align: center;">   </div>		<p style="text-align: center;">MAP LOCATION</p> 	<div style="text-align: center;">  DELINEATED WETLANDS AND STREAMS WATKINS GLEN SOLAR ENERGY CENTER, LLC TOWN OF DIX, NY SHEET 31 OF 65 </div> <hr/> <div style="display: flex; justify-content: space-between;"> FIGURE 22-3 OCTOBER 2020 </div> <div style="text-align: right;"> Map Produced by  </div>
--	--	--	--	---

Data: TRC 2017-2019
 Base Map: NYS Office of Information Technology Services, GIS Program Office, 2019

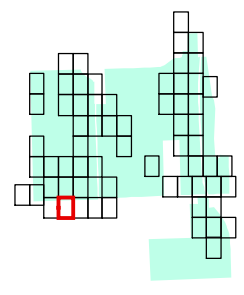
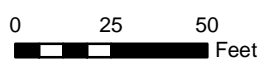


<ul style="list-style-type: none">  Project Area  500-Ft Buffer Around Project Area and LOD  Delineated Stream  Delineated Wetland Line  Delineated Wetland <p><small>Data: TRC 2017-2019 Base Map: NYS Office of Information Technology Services, GIS Program Office, 2019</small></p>	<div style="text-align: center;">  </div> <div style="text-align: center;">  </div>	<div style="text-align: center;">  </div>	<p style="text-align: center;">MAP LOCATION</p> <div style="text-align: center;">  </div>	<div style="text-align: center;">  </div> <p style="text-align: center;">DELINEATED WETLANDS AND STREAMS WATKINS GLEN SOLAR ENERGY CENTER, LLC TOWN OF DIX, NY SHEET 32 OF 65</p> <table border="1" style="width: 100%; border-collapse: collapse;"> <tr> <td style="width: 50%; text-align: center;"><small>FIGURE 22-3</small></td> <td style="width: 50%; text-align: center;"><small>OCTOBER 2020</small></td> </tr> <tr> <td colspan="2" style="text-align: center;"><small>Map Produced by</small> </td> </tr> </table>	<small>FIGURE 22-3</small>	<small>OCTOBER 2020</small>	<small>Map Produced by</small> 	
<small>FIGURE 22-3</small>	<small>OCTOBER 2020</small>							
<small>Map Produced by</small> 								



-  Project Area
-  500-Ft Buffer Around Project Area and LOD
-  Delineated Stream
-  Delineated Wetland Line
-  Delineated Wetland

Data: TRC 2017-2019
 Base Map: NYS Office of Information Technology Services, GIS Program Office, 2019




MAP LOCATION






DELINEATED WETLANDS AND STREAMS
 WATKINS GLEN
 SOLAR ENERGY CENTER, LLC
 TOWN OF DIX, NY
 SHEET 33 OF 65

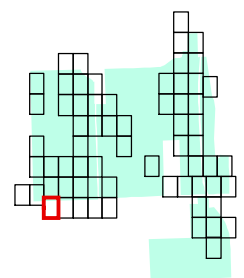

FIGURE 22-3 | OCTOBER 2020



Map Produced by 



-  Project Area
-  500-Ft Buffer Around Project Area and LOD
-  Delineated Stream
-  Delineated Wetland Line
-  Delineated Wetland

Data: TRC 2017-2019
 Base Map: NYS Office of Information Technology Services, GIS Program Office, 2019



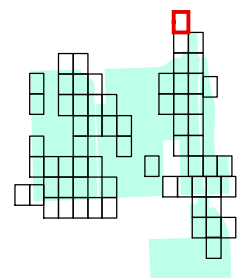
	
DELINEATED WETLANDS AND STREAMS WATKINS GLEN SOLAR ENERGY CENTER, LLC TOWN OF DIX, NY SHEET 34 OF 65	
FIGURE 22-3	OCTOBER 2020
Map Produced by 	



County Road 16

- Project Area
- 500-Ft Buffer Around Project Area and LOD
- Predicted Stream
- Delineated Wetland

Data: TRC 2017-2019
 Base Map: NYS Office of Information Technology Services, GIS Program Office, 2019



MAP LOCATION



DELINEATED WETLANDS AND STREAMS
 WATKINS GLEN SOLAR ENERGY CENTER, LLC
 TOWN OF DIX, NY
 SHEET 35 OF 65

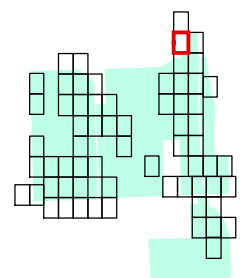
FIGURE 22-3 | OCTOBER 2020


Map Produced by TRC



- Project Area
- 500-Ft Buffer Around Project Area and LOD
- Predicted Stream
- Delineated Wetland Line
- Delineated Wetland
- Delineated Wetland

Data: TRC 2017-2019
 Base Map: NYS Office of Information Technology Services, GIS Program Office, 2019





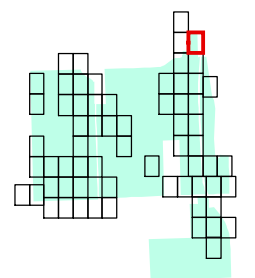
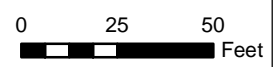
DELINEATED WETLANDS AND STREAMS
 WATKINS GLEN SOLAR ENERGY CENTER, LLC
 TOWN OF DIX, NY
 SHEET 36 OF 65

FIGURE 22-3	OCTOBER 2020
Map Produced by	



- Project Area
- 500-Ft Buffer Around Project Area and LOD
- Delineated Stream
- Delineated Wetland Line
- Delineated Wetland
- Delineated Wetland

Data: TRC 2017-2019
 Base Map: NYS Office of Information Technology Services, GIS Program Office, 2019



NEXTERA
 ENERGY
 RESOURCES

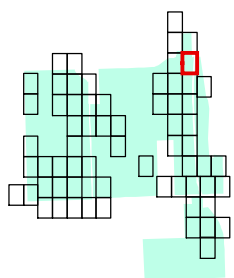
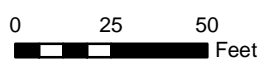
DELINEATED WETLANDS AND STREAMS
 WATKINS GLEN
 SOLAR ENERGY CENTER, LLC
 TOWN OF DIX, NY
 SHEET 37 OF 65

FIGURE 22-3 | OCTOBER 2020
 Map Produced by TRC



- Project Area
- 500-Ft Buffer Around Project Area and LOD
- Delineated Stream

Data: TRC 2017-2019
 Base Map: NYS Office of Information Technology Services, GIS Program Office, 2019



MAP LOCATION








DELINEATED WETLANDS AND STREAMS
 WATKINS GLEN SOLAR ENERGY CENTER, LLC
 TOWN OF DIX, NY
 SHEET 38 OF 65

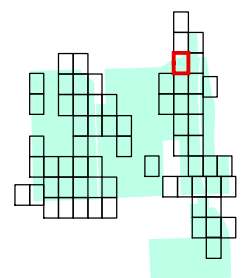

FIGURE 22-3 | OCTOBER 2020

Map Produced by



-  Project Area
-  500-Ft Buffer Around Project Area and LOD
-  Culvert Points (2019)
-  Delineated Stream
-  Predicted Stream

Data: TRC 2017-2019
 Base Map: NYS Office of Information Technology Services, GIS Program Office, 2019




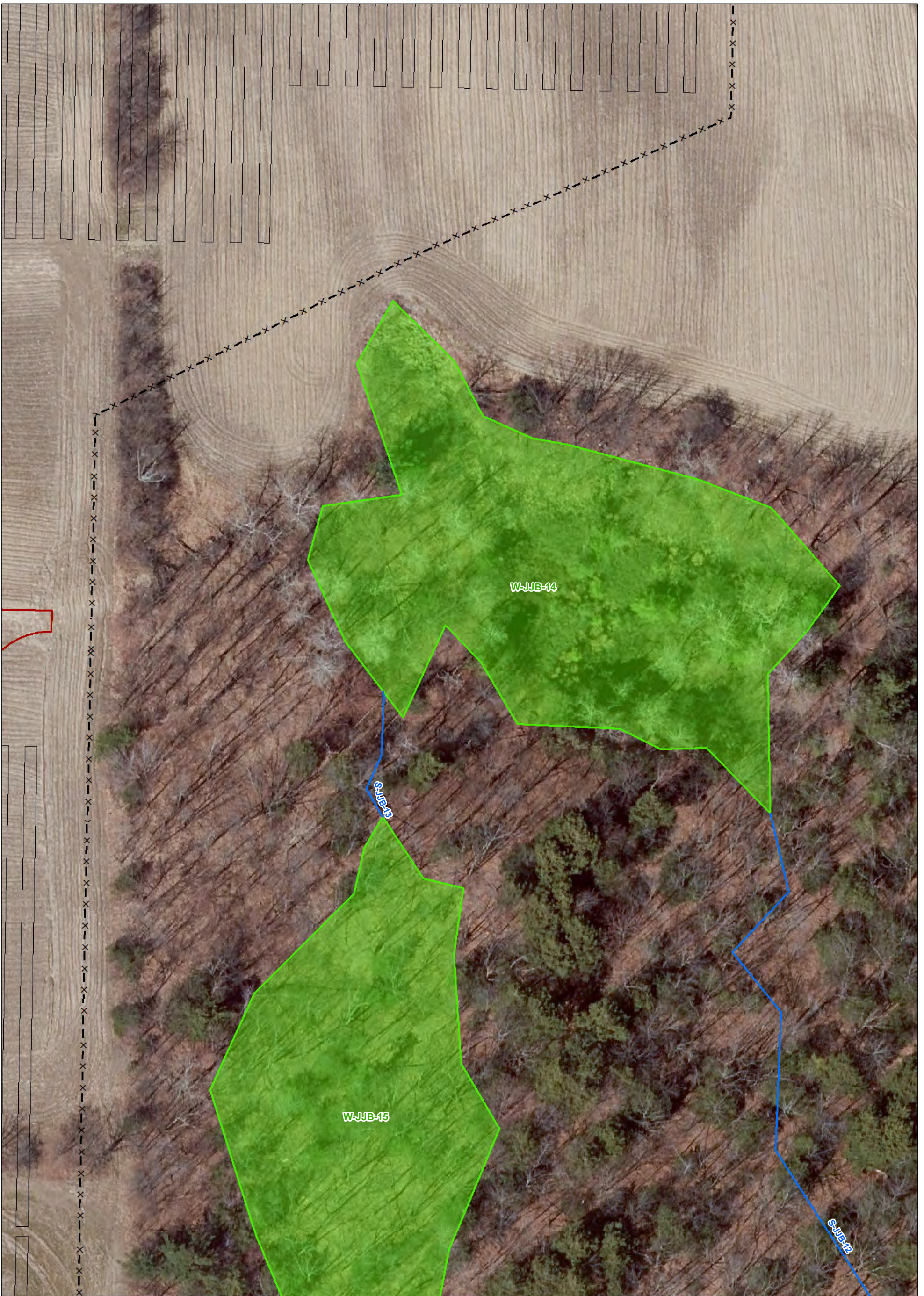
NEXTERA
 ENERGY
 RESOURCES



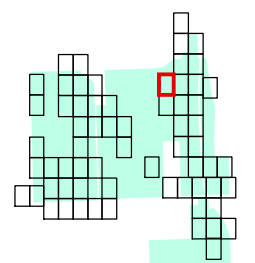



**DELINEATED WETLANDS
 AND STREAMS**

**WATKINS GLEN
 SOLAR ENERGY CENTER, LLC
 TOWN OF DIX, NY
 SHEET 39 OF 65**

FIGURE 22-3 | OCTOBER 2020

Map Produced by 

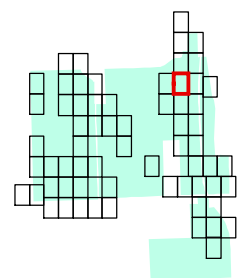


<p>Legend</p> <ul style="list-style-type: none"> Project Area 500-Ft Buffer Around Project Area and LOD Delineated Stream Delineated Wetland Line Delineated Wetland <p>Project Components</p> <ul style="list-style-type: none"> Security Fence PV Panel Array <p><small>Data: TRC 2017-2019 Base Map: NYS Office of Information Technology Services, GIS Program Office, 2019</small></p>	<p style="text-align: center;">Access Road</p> <div style="text-align: center;">  <p>N</p> </div> <div style="text-align: center;">  <p>0 25 50 Feet</p> </div>	<div style="text-align: center;">  </div>	<p style="text-align: center;">MAP LOCATION</p> <div style="text-align: center;">  <p>New York</p> </div>	<div style="text-align: center;">  <p>DELINEATED WETLANDS AND STREAMS</p> <p>WATKINS GLEN SOLAR ENERGY CENTER, LLC TOWN OF DIX, NY SHEET 40 OF 65</p> <p>FIGURE 22-3 OCTOBER 2020</p> <p>Map Produced by </p> </div>
---	---	---	---	---



-  Project Area
-  500-Ft Buffer Around Project Area and LOD
-  Delineated Stream
-  Delineated Wetland Line
-  Delineated Wetland

Data: TRC 2017-2019
 Base Map: NYS Office of Information Technology Services, GIS Program Office, 2019




MAP LOCATION



DELINEATED WETLANDS AND STREAMS
 WATKINS GLEN SOLAR ENERGY CENTER, LLC
 TOWN OF DIX, NY
 SHEET 41 OF 65

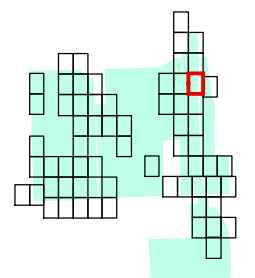
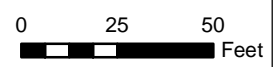
FIGURE 22-3 | OCTOBER 2020


Map Produced by 




- Project Area
- 500-Ft Buffer Around Project Area and LOD
- Culvert Points (2019)
- Delineated Drainage
- Delineated Stream
- Delineated Wetland Line
- Delineated Wetland

Data: TRC 2017-2019
 Base Map: NYS Office of Information Technology Services, GIS Program Office, 2019





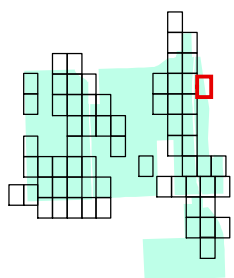
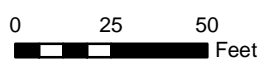
DELINEATED WETLANDS AND STREAMS
 WATKINS GLEN SOLAR ENERGY CENTER, LLC
 TOWN OF DIX, NY
 SHEET 42 OF 65

FIGURE 22-3	OCTOBER 2020
Map Produced by 	



- Project Area
- 500-Ft Buffer Around Project Area and LOD
- Culvert Points (2019)
- Delineated Stream
- Delineated Wetland Line
- Delineated Wetland

Data: TRC 2017-2019
 Base Map: NYS Office of Information Technology Services, GIS Program Office, 2019



MAP LOCATION










DELINEATED WETLANDS AND STREAMS
 WATKINS GLEN
 SOLAR ENERGY CENTER, LLC
 TOWN OF DIX, NY
 SHEET 43 OF 65

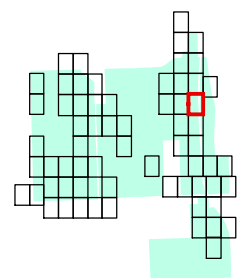
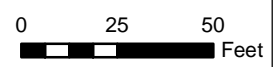
FIGURE 22-3 | OCTOBER 2020

Map Produced by TRC



-  Project Area
-  500-Ft Buffer Around Project Area and LOD
-  Culvert Points (2019)
-  Delineated Drainage
-  Delineated Stream
-  Delineated Wetland Line
-  Delineated Wetland

Data: TRC 2017-2019
 Base Map: NYS Office of Information Technology Services, GIS Program Office, 2019




MAP LOCATION



DELINEATED WETLANDS AND STREAMS
 WATKINS GLEN SOLAR ENERGY CENTER, LLC
 TOWN OF DIX, NY
 SHEET 44 OF 65

FIGURE 22-3 | OCTOBER 2020

Map Produced by 

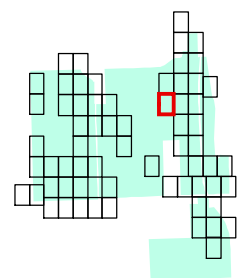
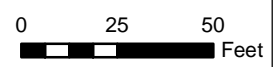


<ul style="list-style-type: none"> Project Area 500-Ft Buffer Around Project Area and LOD Delineated Drainage Delineated Stream Delineated Wetland Line Delineated Wetland 	<ul style="list-style-type: none"> PV Panel Array Security Fence 	<p style="text-align: center;">N</p> <p style="text-align: center;">0 25 50 Feet</p>	<p style="text-align: center;">MAP LOCATION</p>	<p style="text-align: center;">NEXTERA ENERGY RESOURCES</p> <p style="text-align: center;">DELINEATED WETLANDS AND STREAMS WATKINS GLEN SOLAR ENERGY CENTER, LLC TOWN OF DIX, NY SHEET 45 OF 65</p> <p style="text-align: center;">FIGURE 22-3 OCTOBER 2020</p> <p style="text-align: center;">Map Produced by TRC</p>
--	--	--	--	---



- Project Area
- 500-Ft Buffer Around Project Area and LOD
- Delineated Stream
- Delineated Wetland Line
- Delineated Wetland
- Project Components**
- Security Fence
- PV Panel Array

Data: TRC 2017-2019
 Base Map: NYS Office of Information Technology Services, GIS Program Office, 2019



DELINEATED WETLANDS AND STREAMS
 WATKINS GLEN SOLAR ENERGY CENTER, LLC
 TOWN OF DIX, NY
 SHEET 46 OF 65

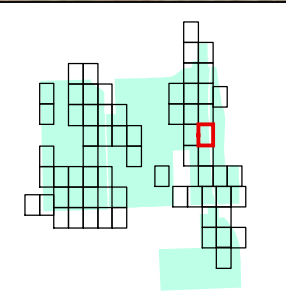
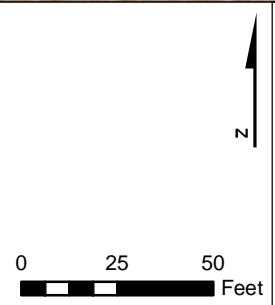
FIGURE 22-3	OCTOBER 2020
Map Produced by	



<ul style="list-style-type: none"> Project Area 500-Ft Buffer Around Project Area and LOD Culvert Points (2019) Delineated Stream Delineated Wetland Line Delineated Wetland 	<ul style="list-style-type: none"> PV Panel Array Access Road x — Security Fence 	<p>MAP LOCATION</p>	<p>DELINEATED WETLANDS AND STREAMS WATKINS GLEN SOLAR ENERGY CENTER, LLC TOWN OF DIX, NY SHEET 47 OF 65</p>
<p><small>Data: TRC 2017-2019 Base Map: NYS Office of Information Technology Services, GIS Program Office, 2019</small></p>			<p>FIGURE 22-3 OCTOBER 2020</p> <p>Map Produced by TRC</p>



- Project Area
 - 500-Ft Buffer Around Project Area and LOD
 - Culvert Points (2019)
 - Delineated Stream
 - Delineated Wetland Line
 - Delineated Wetland
 - Project Components**
 - Security Fence
 - PV Panel Array
- Data: TRC 2017-2019
Base Map: NYS Office of Information Technology Services, GIS Program Office, 2019



NEXTERA
ENERGY
RESOURCES

DELINEATED WETLANDS AND STREAMS
WATKINS GLEN
SOLAR ENERGY CENTER, LLC
TOWN OF DIX, NY
SHEET 48 OF 65

FIGURE 22-3 | OCTOBER 2020

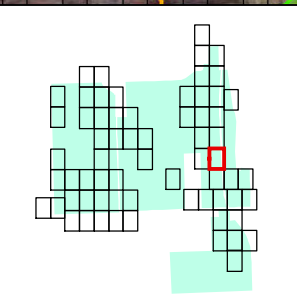
Map Produced by TRC



Project Area	Security Fence
500-Ft Buffer Around Project Area and LOD	PV Panel Array
Culvert Points (2019)	
Delineated Drainage	
Delineated Wetland Line	
Delineated Wetland	
Project Components	
Buried Collector Line	

Data: TRC 2017-2019
Base Map: NYS Office of Information Technology Services, GIS Program Office, 2019

0 25 50
 Feet




DELINEATED WETLANDS AND STREAMS
 WATKINS GLEN SOLAR ENERGY CENTER, LLC
 TOWN OF DIX, NY
 SHEET 49 OF 65






FIGURE 22-3 OCTOBER 2020

Map Produced by

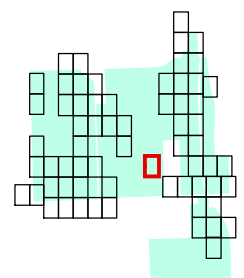



<ul style="list-style-type: none"> Project Area 500-Ft Buffer Around Project Area and LOD Delineated Stream Delineated Wetland Line Delineated Wetland Delineated Wetland 	<ul style="list-style-type: none"> HDD Line Security Fence PV Panel Array HDD Bore Pit 	<p>MAP LOCATION</p>	
<p>Project Components</p> <ul style="list-style-type: none"> Buried Collector Line <p><small>Data: TRC 2017-2019 Base Map: NYS Office of Information Technology Services, GIS Program Office, 2019</small></p>			<p>DELINEATED WETLANDS AND STREAMS WATKINS GLEN SOLAR ENERGY CENTER, LLC TOWN OF DIX, NY SHEET 50 OF 65</p> <p>FIGURE 22-3 OCTOBER 2020 Map Produced by </p>



-  Project Area
-  500-Ft Buffer Around Project Area and LOD
-  Delineated Wetland Line
-  Delineated Wetland
-  PV Panel Array

Data: TRC 2017-2019
 Base Map: NYS Office of Information Technology Services, GIS Program Office, 2019




MAP LOCATION



DELINEATED WETLANDS AND STREAMS
 WATKINS GLEN SOLAR ENERGY CENTER, LLC
 TOWN OF DIX, NY
 SHEET 51 OF 65

FIGURE 22-3 | OCTOBER 2020

Map Produced by 







Kuhl Winner Way

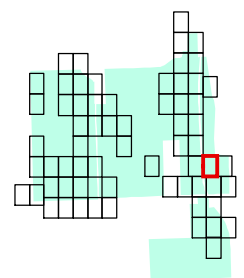

<ul style="list-style-type: none"> Project Area 500-Ft Buffer Around Project Area and LOD Culvert Points (2019) Delineated Drainage Delineated Wetland Line Delineated Wetland 	<ul style="list-style-type: none"> Security Fence PV Panel Array Inverter Access Road Storm Culvert Riprap Laydown Yard Parking Area 	<p style="text-align: center;">MAP LOCATION</p>	<p style="text-align: center;">DELINEATED WETLANDS AND STREAMS WATKINS GLEN SOLAR ENERGY CENTER, LLC TOWN OF DIX, NY SHEET 52 OF 65</p>
<p>Project Components</p> <ul style="list-style-type: none"> Buried Collector Line 			<p>FIGURE 22-3 OCTOBER 2020</p> <p>Map Produced by </p>

Data: TRC 2017-2019
 Base Map: NYS Office of Information Technology Services, GIS Program Office, 2019



-  Project Area
-  500-Ft Buffer Around Project Area and LOD
-  Culvert Points (2019)
-  Delineated Stream

Data: TRC 2017-2019
 Base Map: NYS Office of Information Technology Services, GIS Program Office, 2019




MAP LOCATION









DELINEATED WETLANDS AND STREAMS
 WATKINS GLEN SOLAR ENERGY CENTER, LLC
 TOWN OF DIX, NY
 SHEET 53 OF 65

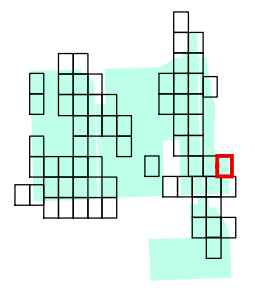
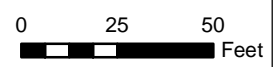
FIGURE 22-3 | OCTOBER 2020

Map Produced by 



-  Project Area
-  500-Ft Buffer Around Project Area and LOD
-  Culvert Points (2019)
-  Delineated Stream
-  Delineated Wetland Line
-  Delineated Wetland

Data: TRC 2017-2019
 Base Map: NYS Office of Information Technology Services, GIS Program Office, 2019



NEXTERA
 ENERGY
 RESOURCES

DELINEATED WETLANDS AND STREAMS
 WATKINS GLEN
 SOLAR ENERGY CENTER, LLC
 TOWN OF DIX, NY
 SHEET 54 OF 65

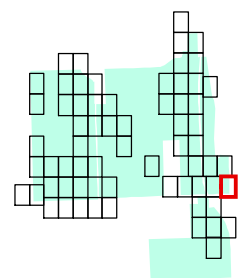
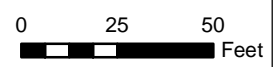
FIGURE 22-3 OCTOBER 2020

Map Produced by 



- Project Area
- 500-Ft Buffer Around Project Area and LOD
- Culvert Points (2019)
- Delineated Drainage

Data: TRC 2017-2019
 Base Map: NYS Office of Information Technology Services, GIS Program Office, 2019



MAP LOCATION






DELINEATED WETLANDS AND STREAMS
 WATKINS GLEN SOLAR ENERGY CENTER, LLC
 TOWN OF DIX, NY
 SHEET 55 OF 65

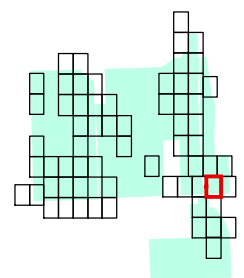

FIGURE 22-3 | OCTOBER 2020

Map Produced by TRC



-  Project Area
-  500-Ft Buffer Around Project Area and LOD
-  Delineated Vernal Pool

Data: TRC 2017-2019
 Base Map: NYS Office of Information Technology Services, GIS Program Office, 2019






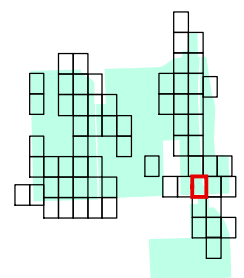
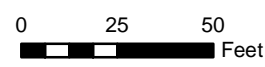

DELINEATED WETLANDS AND STREAMS
 WATKINS GLEN SOLAR ENERGY CENTER, LLC
 TOWN OF DIX, NY
 SHEET 56 OF 65

FIGURE 22-3 | OCTOBER 2020
 Map Produced by 



<p>Legend</p> <ul style="list-style-type: none"> Project Area 500-Ft Buffer Around Project Area and LOD Culvert Points (2019) Delineated Stream Delineated Stream Area Delineated Wetland Line Delineated Wetland 	<p>Project Components</p> <ul style="list-style-type: none"> Buried Collector Line Security Fence PV Panel Array 	<p>MAP LOCATION</p> 	<p>NEXTERA ENERGY RESOURCES</p> <p>DELINEATED WETLANDS AND STREAMS</p> <p>WATKINS GLEN SOLAR ENERGY CENTER, LLC TOWN OF DIX, NY SHEET 57 OF 65</p> <p>FIGURE 22-3 OCTOBER 2020</p> <p>Map Produced by TRC</p>
---	---	--	--

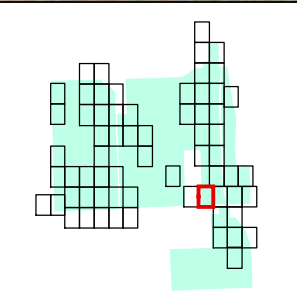
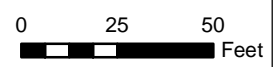
Data: TRC 2017-2019
Base Map: NYS Office of Information Technology Services, GIS Program Office, 2019





- Project Area
- 500-Ft Buffer Around Project Area and LOD
- Delineated Stream
- Predicted Stream
- Project Components**
- Security Fence
- PV Panel Array

Data: TRC 2017-2019
 Base Map: NYS Office of Information Technology Services, GIS Program Office, 2019



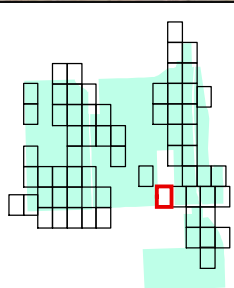
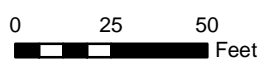
DELINEATED WETLANDS AND STREAMS
 WATKINS GLEN SOLAR ENERGY CENTER, LLC
 TOWN OF DIX, NY
 SHEET 58 OF 65

FIGURE 22-3	OCTOBER 2020
Map Produced by	



- Project Area
- 500-Ft Buffer Around Project Area and LOD
- Predicted Stream

Data: TRC 2017-2019
 Base Map: NYS Office of Information Technology Services, GIS Program Office, 2019



MAP LOCATION



DELINEATED WETLANDS AND STREAMS
 WATKINS GLEN SOLAR ENERGY CENTER, LLC
 TOWN OF DIX, NY
 SHEET 59 OF 65



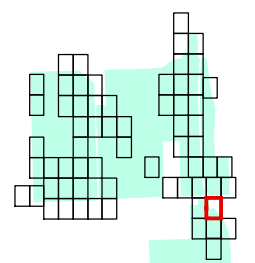



FIGURE 22-3 | OCTOBER 2020

Map Produced by TRC



<ul style="list-style-type: none"> Project Area 500-Ft Buffer Around Project Area and LOD Culvert Points (2019) Delineated Stream Delineated Wetland Line Delineated Wetland 	<p>Project Components</p> <ul style="list-style-type: none"> Buried Collector Line 	<p>Data: TRC 2017-2019 Base Map: NYS Office of Information Technology Services, GIS Program Office, 2019</p>	<p>0 25 50 Feet</p>	<p>MAP LOCATION</p>	<p>DELINEATED WETLANDS AND STREAMS WATKINS GLEN SOLAR ENERGY CENTER, LLC TOWN OF DIX, NY SHEET 60 OF 65</p>
				<p>FIGURE 22-3</p>	<p>OCTOBER 2020 Map Produced by </p>

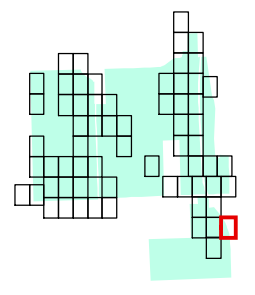




<p>Legend</p> <ul style="list-style-type: none"> Project Area 500-Ft Buffer Around Project Area and LOD Culvert Points (2019) Delineated Stream Delineated Wetland Line Delineated Wetland <p>Project Components</p> <ul style="list-style-type: none"> Buried Collector Line <p><small>Data: TRC 2017-2019 Base Map: NYS Office of Information Technology Services, GIS Program Office, 2019</small></p>	<ul style="list-style-type: none"> Access Road Storm Culvert Riprap <div style="text-align: center;">  <p>N</p> </div> <div style="text-align: center;">  <p>0 25 50 Feet</p> </div>		<p>MAP LOCATION</p> 	<div style="text-align: center;">  <p>DELINEATED WETLANDS AND STREAMS</p> <p>WATKINS GLEN SOLAR ENERGY CENTER, LLC TOWN OF DIX, NY SHEET 61 OF 65</p> <p>FIGURE 22-3 OCTOBER 2020</p> <p>Map Produced by </p> </div>
---	---	--	--	---



-  Project Area
-  500-Ft Buffer Around Project Area and LOD
-  Delineated Wetland Line
-  Delineated Wetland

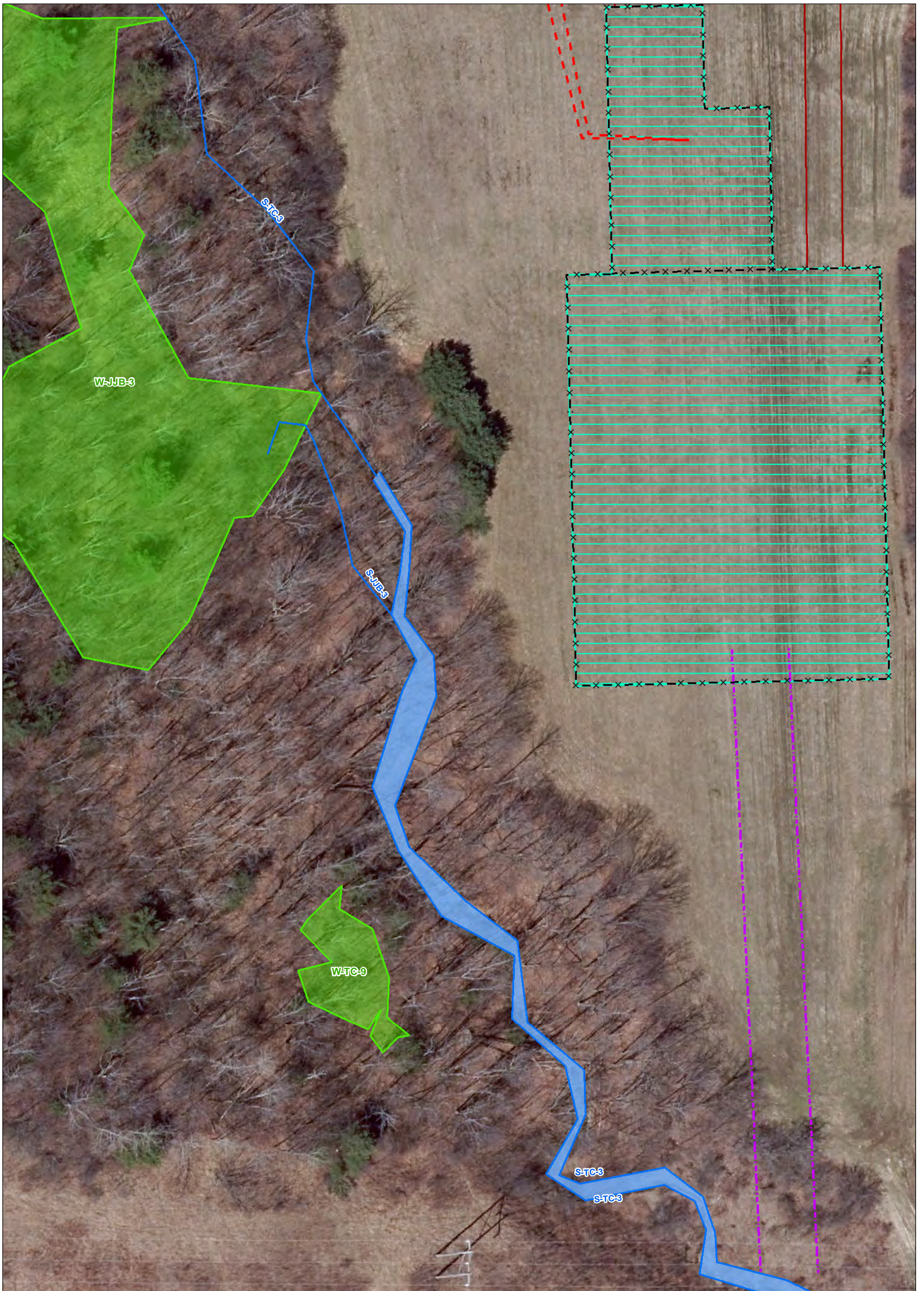
Data: TRC 2017-2019
 Base Map: NYS Office of Information Technology Services, GIS Program Office, 2019









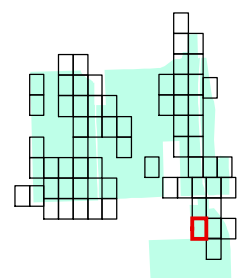



DELINEATED WETLANDS AND STREAMS
 WATKINS GLEN SOLAR ENERGY CENTER, LLC
 TOWN OF DIX, NY
 SHEET 62 OF 65

FIGURE 22-3	OCTOBER 2020
Map Produced by 	








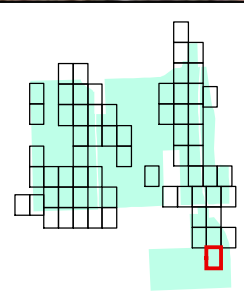



<ul style="list-style-type: none"> Project Area 500-Ft Buffer Around Project Area and LOD Delineated Stream Delineated Stream Area Delineated Wetland Line Delineated Wetland 	<ul style="list-style-type: none"> Security Fence Interconnection Line Substation/Switchyard Access Road 	<p>MAP LOCATION</p>	
<p>Project Components</p> <ul style="list-style-type: none"> Buried Collector Line <p><small>Data: TRC 2017-2019 Base Map: NYS Office of Information Technology Services, GIS Program Office, 2019</small></p>			<p>DELINEATED WETLANDS AND STREAMS</p> <p>WATKINS GLEN SOLAR ENERGY CENTER, LLC</p> <p>TOWN OF DIX, NY</p> <p>SHEET 63 OF 65</p>
		<p>FIGURE 22-3</p>	<p>OCTOBER 2020</p>
<p>Map Produced by TRC</p>			



<p>  Project Area  500-Ft Buffer Around Project Area and LOD  Delineated Wetland Line  Delineated Wetland </p> <p> <small>Data: TRC 2017-2019 Base Map: NYS Office of Information Technology Services, GIS Program Office, 2019</small> </p>	<p style="text-align: center;">N</p> 	<p style="text-align: center;">MAP LOCATION</p> 	<p style="text-align: center;">  DELINEATED WETLANDS AND STREAMS WATKINS GLEN SOLAR ENERGY CENTER, LLC TOWN OF DIX, NY SHEET 64 OF 65 </p> <p> <small>FIGURE 22-3 OCTOBER 2020</small> <small>Map Produced by </small> </p>
--	---	--	--





<p>  Project Area  500-Ft Buffer Around Project Area and LOD  Delineated Stream  Delineated Stream Area Project Components  Interconnection Line </p> <p> <small>Data: TRC 2017-2019 Base Map: NYS Office of Information Technology Services, GIS Program Office, 2019</small> </p>	<p style="text-align: center;">N</p> 	<p style="text-align: center;">MAP LOCATION</p> 	<p style="text-align: center;">  DELINEATED WETLANDS AND STREAMS WATKINS GLEN SOLAR ENERGY CENTER, LLC TOWN OF DIX, NY SHEET 65 OF 65 </p> <p> <small>FIGURE 22-3 OCTOBER 2020</small> <small>Map Produced by </small> </p>
--	---	--	--

