

- Project Area
- Adjacent Parcel
- Figure Index
- Municipal Boundary

Data: CanACRE, 2018
Base Map: NYS ITS GIS Orthos, 2018

0 1,000 2,000
Feet

MAP LOCATION



TAX PARCELS
WATKINS GLEN
SOLAR ENERGY CENTER, LLC
TOWN OF DIX, NY
SHEET 1 OF 13

FIGURE 4-3

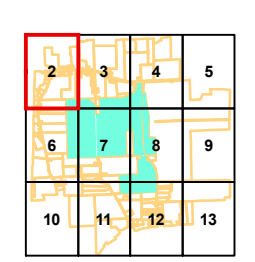

OCTOBER 2020

Map Produced by TRC



- Project Area
- Adjacent Parcel
- Municipal Boundary

Data: CanACRE, 2018
Base Map: NYS ITS GIS Orthos, 2018



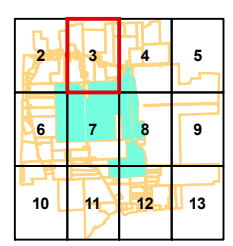

TAX PARCELS
WATKINS GLEN
SOLAR ENERGY CENTER, LLC
TOWN OF DIX, NY
SHEET 2 OF 13

FIGURE 4-3 | OCTOBER 2020
Map Produced by TRC



- Project Area
- Adjacent Parcel
- Municipal Boundary

Data: CanACRE, 2018
Base Map: NYS ITS GIS Orthos, 2018





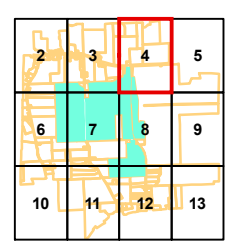


TAX PARCELS
WATKINS GLEN
SOLAR ENERGY CENTER, LLC
TOWN OF DIX, NY
SHEET 3 OF 13

FIGURE 4-3 OCTOBER 2020
 Map Produced by 



- Project Area
- Adjacent Parcel
- Municipal Boundary

Data: CanACRE, 2018
Base Map: NYS ITS GIS Orthos, 2018



MAP LOCATION



TAX PARCELS
WATKINS GLEN
SOLAR ENERGY CENTER, LLC
TOWN OF DIX, NY
SHEET 4 OF 13

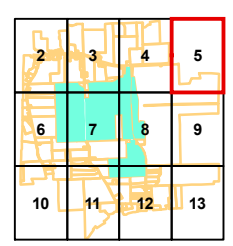

FIGURE 4-3 | OCTOBER 2020

Map Produced by TRC



- Project Area
- Adjacent Parcel
- Municipal Boundary

Data: CanACRE, 2018
Base Map: NYS ITS GIS Orthos, 2018



MAP LOCATION



TAX PARCELS
WATKINS GLEN
SOLAR ENERGY CENTER, LLC
TOWN OF DIX, NY
SHEET 5 OF 13

FIGURE 4-3 | OCTOBER 2020

Map Produced by TRC